




Legend

-  Outgranted Area
-  Gov Easements
-  Gov Fee Lands



Map Projection: WGS 1984 Web Mercator (Auxiliary Sphere)

Contract Number: <value>

Location Description:

While the United States Army Corps of Engineers, (hereinafter referred to as USACE) has made a reasonable effort to insure the accuracy of the maps and associated data, it should be explicitly noted that USACE makes no warranty, representation or guaranty, either express or implied, as to the content, sequence, accuracy, timeliness or completeness of any of the data provided herein. The USACE, its officers, agents, employees, or servants shall assume no liability of any nature for any errors, omissions, or inaccuracies in the information provided regardless of how caused.



**U.S. Army Corps
of Engineers®**
Tulsa District

EXHIBIT

Date Created: 3/26/2020